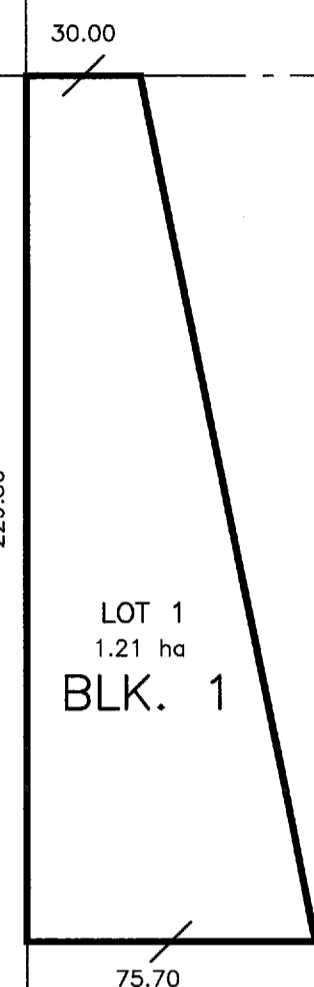


PLAN NO. **9711711**
ENTERED AND REGISTERED
ON **SEP 11 1997**
INSTRUMENT NO: **971269762**
Alca Di
A.D. REGISTRAR

N.W.1/4 SEC. 11
9 - 2 - 5

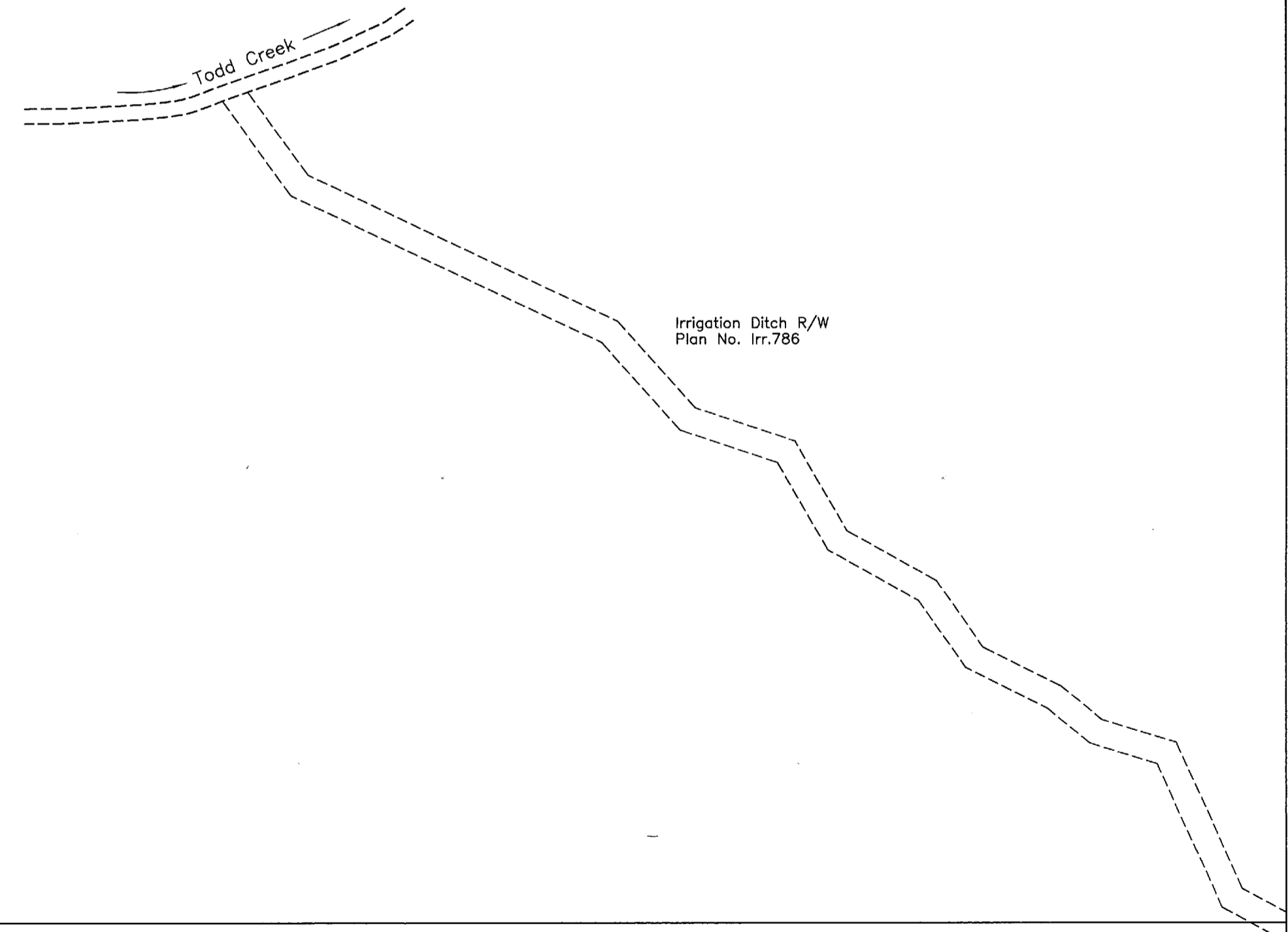
N.E.1/4 SEC. 11 - 9 - 2 - 5



LOT 1
1.21 ha
BLK. 1

S.W.1/4 SEC. 11 - 9 - 2 - 5

S.E.1/4 SEC. 11 - 9 - 2 - 5

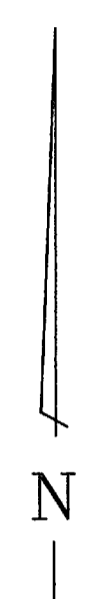


Irrigation Ditch R/W
Plan No. Irr.786

GOVERNMENT ROAD ALLOWANCE

S.W.1/4 SEC. 12 - 9 - 2 - 5

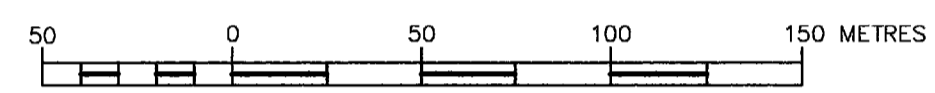
N.E.1/4 SEC. 2 - 9 - 2 - 5



MUNICIPAL DISTRICT OF PINCHER CREEK NO. 9
DESCRIPTIVE PLAN

SHOWING
SUBDIVISION
OF PART OF
S.E.1/4 SEC. 11; TWP. 9; RGE. 2; W.5 M.

BY: R. F. BAKER, A.L.S., 1997
SCALE 1:2000



Distances are in metres and decimals thereof.
Area dealt with by this plan is bound thus:
Parallel lines are shown thus:

A field inspection was carried out on the 7th day of July, 1997,
and boundaries have not been established on the ground.

Prepared in accordance with Section 89(1)(b) of the Land Titles Act.

R. F. Baker
R. F. Baker, A.L.S. (signed August 28th., 1997)

OWNER

Robert T. Williams
Robert T. Williams Witness *Grant L. Jastrow*

I, GRANT L. JASTROW of the Town of Pincher Creek in the Province of Alberta,
make oath and say:
That I was personally present and did see Robert T. Williams named in this plan who is
personally known to me to be the person named herein duly sign and execute the same for
the purposes named herein.
That the same was executed at the Town of Pincher Creek, in the Province of
Alberta and that I am the subscribing witness thereto.
That I know the said Robert T. Williams and he is in my belief of the full age of eighteen
years.

Sworn before me at the Town of Pincher Creek in the Province of Alberta,
this 4th day of SEPT, 1997.

Elizabeth Sinclair
A Commissioner for Oaths in and for
the Province of Alberta
ELIZABETH SINCLAIR
EXPIRY: JUNE 8, 1998

Grant L. Jastrow
Witness

9711711



514 Stafford Drive
Lethbridge, Alberta
File: 97-4246 T.H.
(6.0 sq. ft.)

9711711